

How LifeRing Can be Used in the Hurricane Ida Response Effort

In a major disaster like Hurricane Ida, emergency responders come from multiple agencies and some from other states and each has disparate communication tools on different networks, channels, frequencies, encryption keys, etc. The LifeRing website enables real-time, situational-awareness between all smartphone, tablet and PC users to create a scalable C-4-I Common Operational Picture - or COP - system of the mapped area and the precise location of all responders.

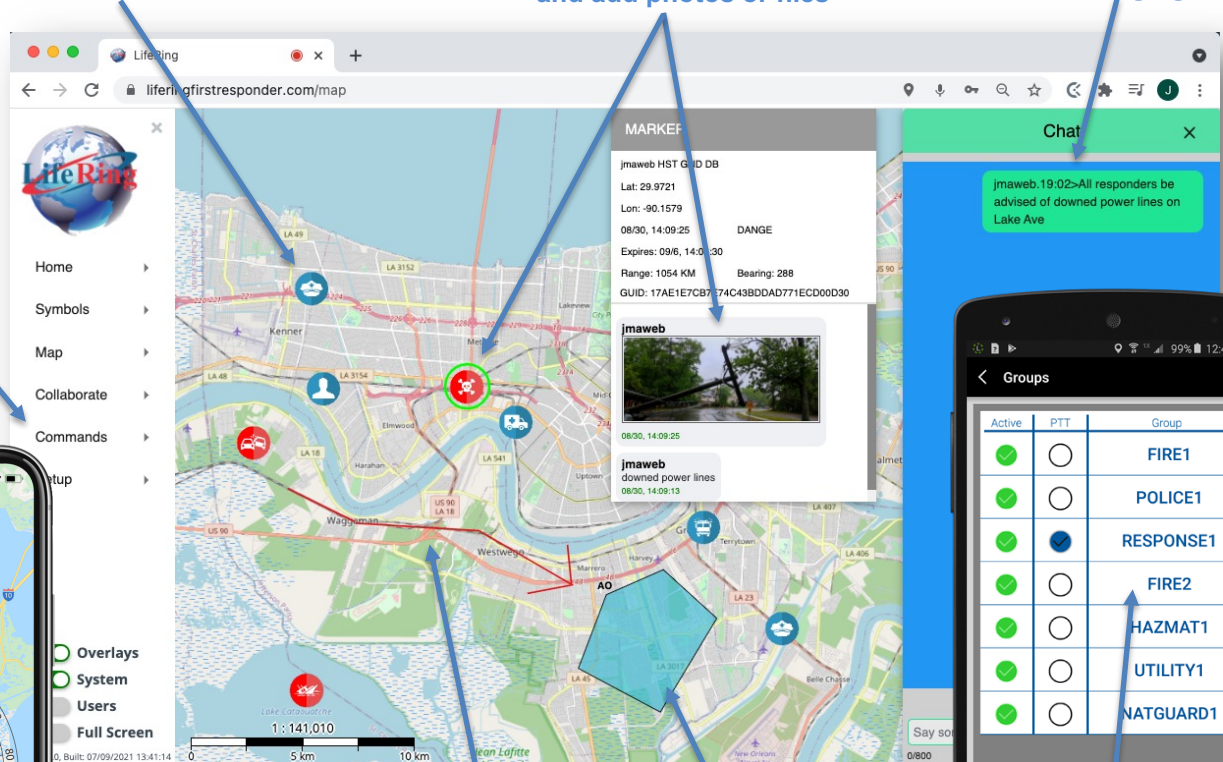
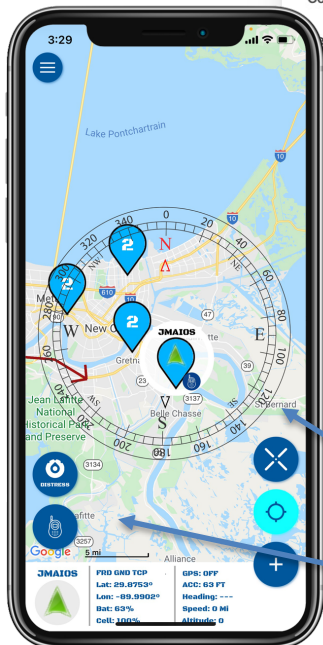
For Ida Responders, to establish a COP with those in your organization or others and PTT, simply go to www.liferingfirstresponder.com and register. You will be automatically approved. No Cost or Commitment.

Easily see and identify other responders

Drop Markers to indicate threats and add photos or files

In App Chat and Messaging

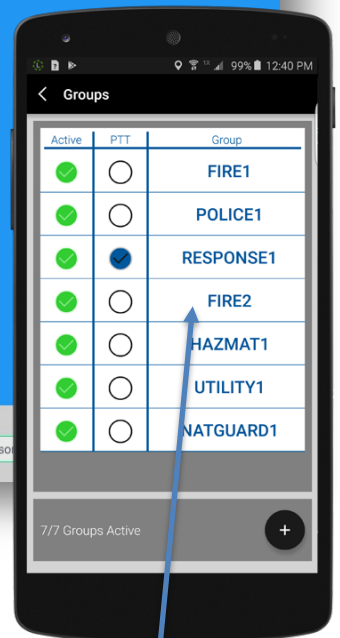
Response-required Command function



Whiteboard drawing and Tactical Graphics directly on map

Optional Compass overlay

One-to-one or Group PTT



Create Groups for secure, segmented comms

LifeRing – Complete, Affordable C4I Everywhere!

To download a Thick Client evaluation copy of LifeRing, go to: www.agisinc.com/download or email us at support@agisinc.com. All other inquiries, please contact Jason A'Hearn jahearn@agisinc.com or Cap Beyer at beyerm@agisinc.com or by phone at 561-744-3213.