



AN EMERGENCY MANAGEMENT CENTER IN YOUR BROWSER

LifeRing's Web Client is now available. Fully compatible with the PC, Android and iOS Thick Clients, this web-based version requires no downloads or installation. When you turn off your device, no tactical data is left on the device.

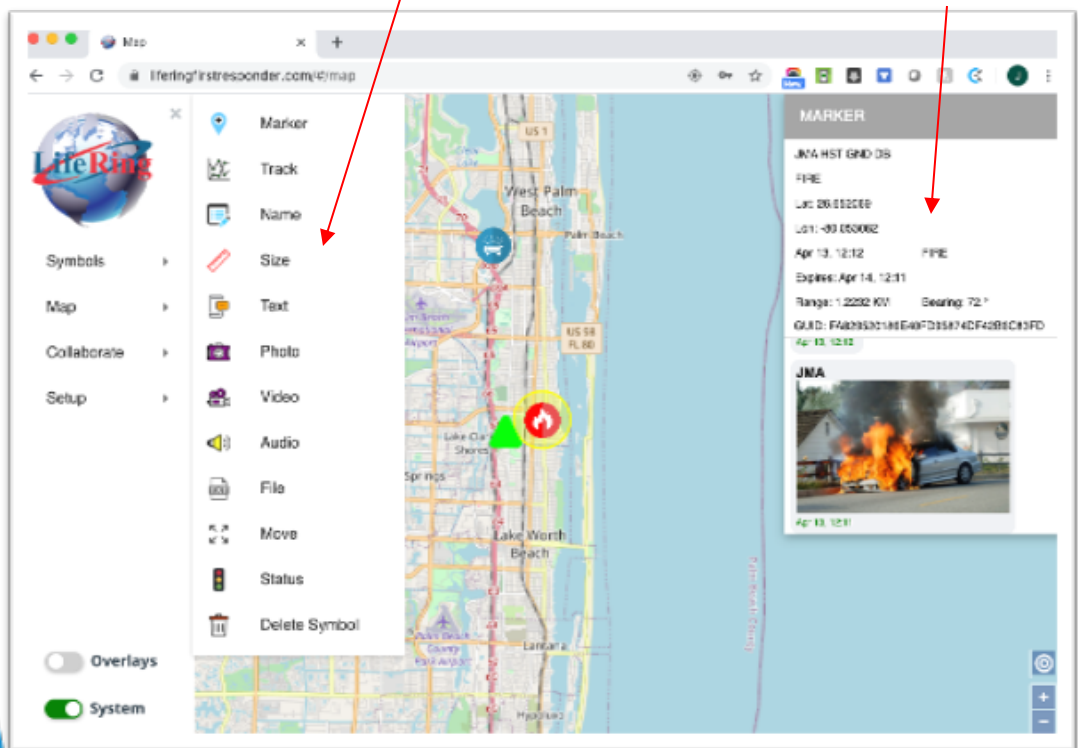
Add Markers with supporting content and files

Combined Hook and scrolling Database Readout of Marker, Track or Site content

Change Maps

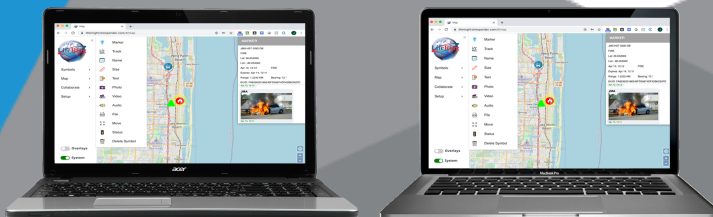
Chat and Messaging

Add/Change Groups



Lat: 26.6325°N Lon: -79.4560°E
RANGE: 60 KM
BEARING: 91.°
JMAHEARN@GMAIL.COM
7F9D0D7EB3F74D6AAC7
162.198.46.110
TILE: 11/571/866

Detailed User
Position Readout



Compatible with Windows PC and Mac OS



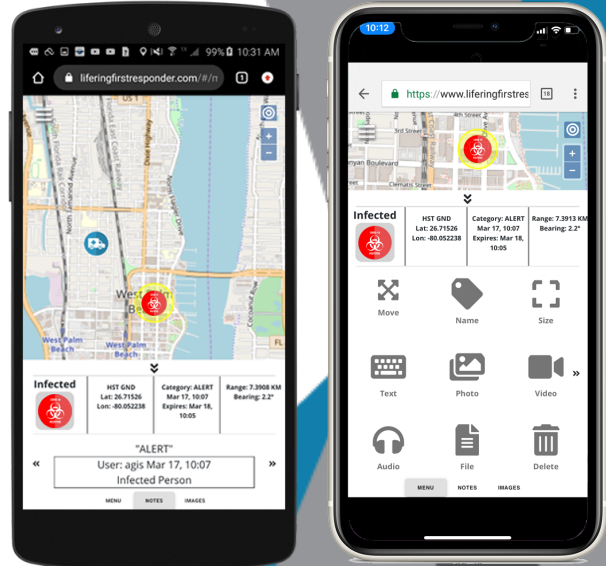
A BREAKTHROUGH IN TACTICAL COMMUNICATIONS

LIFERING

The integration of LifeRing as a web client provides users a low-cost, highly portable, integrated Collaboration and Coordination Command COP System. With any Android and iOS device and a built-in web browser, a user can be up and operating on LifeRing in less minutes and become part of the Common Operational Picture.

MARKER CONTENT OPTIONS

- Customizable Responder Symbology
- COVID-19 Related Symbols
- Attach Name and Descriptive Text
- Attach Size and Unit Type
- Attach Photos
- Attach Audio
- Attach Video
- Attach Files
- Indicate a Status
- Move & Delete Symbols



Compatible with Android and iOS Devices

LIFERING IS USED BY

US Military DOD Contractors
US Agencies First Responders
US Allies Others



Advanced Ground Information Systems, Inc.

92 Lighthouse Drive, Jupiter, FL 33469
Phone: 561-744-3213 Fax: 561-746-3045
info@agisinc.com www.agisinc.com